ATTACHMENT 2

SPECIAL EVENT APPLICATION

ALL APPLICATIONS MUST BE ACCOMPANIED BY SITE PLANS AND VICNITY MAPS
Please complete the following application regarding the event you are proposing:

DATE OF APPLICATION: 12 / 11 / 22

APPLICANT INFORMATION

LAST NAME	FIRST NAME	MIDDLE	PHONE
Gary	Kutscher		(949) 222-0456

ADDRESS	FAX
3100 Airway Ave #104	

CITY	STATE	ZIP	EMAIL
Costa Mesa	CA	92626	gary@ocmarathon.com

ALTERNATE CONTACT

LAST NAME	FIRST NAME	PHONE	EMAIL
Hoose	Jodi	(714) 658-3426	jodi@bookthatevent.com

EVENT INFORMATION

NAME OF BUSINESS CONDUCTING/HOSTING EVENT	PHONE
OC Marathon, LLC	(949) 222-0456

BUSINESS ADDRESS	CITY	STATE	ZIP CODE
3100 Airway Ave #104	Costa Mesa	CA	92626

EVENT ADDRESS	CITY	STATE	ZIP CODE
88 Fair Drive	Costa Mesa	CA	92626

APPROVED BUILDING USE	STRUCTURE TYPE

EVENT START DATE	EVENT START TIME	EVENT END DATE	EVENT END TIME
5 / 5 / 23	04:00 ☐ A.M. ☒ P.M.	5 / 7 / 23	02:00 ☐ A.M. ☐ P.M.

SETUP START TIME	SETUP END TIME	TEAR DOWN START TIME	TEARDOWN END TIME	TOTAL TIME OF EVENT
02:00 ☐ A.M. ☒ P.M.	08:00 ☒ A.M. ☐ P.M.	09:00 ☒ A.M. ☐ P.M.	02:00 ☐ A.M. ☒ P.M.	7 HOURS

1. TYPE OF EVENT

Marathon, Half Marathon, 5K and Kids Run

2. DESCRIBE PLANNED ACTIVITIES

Friday - Expo at OCFEC

Saturday - Kids Run, Expo at OCFEC. 5K on Saturday evening through OCC campus and OCFEC.

Sunday - Marathon and half marathon. Starts at Fashion Island (Newport Beach) and ends at OCFEC. See maps for route

3. ESTIMATED # OF PERSONS AT EVENT	4. ESTIMATED # OF VEHICLES AT EVENT	5. ESTIMATED # OF PARKING SPACES REQUIRED
10K runners/10K spectator	8,000	8,000

6. LOCATION OF EVENT

Various City streets. Finish line, festival and expo take place at the OC Fair & Event Center

8. WILL ALL OR A PORTION OF THE EVENT OCCUR ON PRIVATE PROPERTY WITHIN THE CITY OF COSTA MESA? ☒ YES ☐ NO. IF YES, WHERE?

OC Fair & Event Center,

8. HAVE YOU OBTAINED WRITTEN APPROVAL FROM THE OWNERS FOR THE USE OF THE PROPERTY FOR THE EVENT? ☒ YES ☐ NO ☐ N/A

If "YES", attach a copy of the written approval to your application.
If "NO", you must file written approval with the Costa Mesa Police Department before a Special Event Permit will be issued. Please write your name, date of the event, and the Special Event Application number on the written approval.

9. WILL THERE BE FIRST AID OR EMERGENCY AID STATIONS AT THE EVENT? ☑ YES ☐ NO. IF YES, WHERE?

Mile 15, Mile 20, Mile 24 and the Finish Line

SPECIAL EVENT APPLICATION - CONTINUED

10. WILL FOOD OR ALCOHOLIC BEVERAGES* BE SERVED OR SOLD AT THE EVENT? ☐ YES ☒ NO. IF YES, DESCRIBE:

*NOTE: ALCOHOL is prohibited on City property except for inside the Neighborhood Community Center

11. HAVE YOU OBTAINED A PERMIT FOR THE SALE OF FOOD OR ALCOHOL? ☐ YES ☒ NO. IF YES, WHAT GOVERNMENTAL AGENCIES ISSUED PERMITS?

12. WILL ANY ANIMALS BE DISPLAYED / EXHIBITED AT THE EVENT? ☐ YES ☒ NO. IF YES, DESCRIBE:

13. WILL ANY STRUCTURES (i.e., tents booths stages) BE ERECTED AT THE EVENT? ☒ YES ☐ NO. IF YES, DESCRIBE:

Yes, we will have an announcer at start/finish line (on OC Fair property).

14. WILL THERE BE ANY SOUND AMPLIFICATION EQUIPMENT AT THE EVENT? ☒ YES ☐ NO. IF YES, PROVIDE SOUND DURATION TIMES AND OTHER DETAILS:

On OC Fair property

15. WILL THERE BE MONITORS OR SECURITY PERSONNEL AT THE EVENT? ☒ YES ☐ NO. IF YES, DESCRIBE STAFF NUMBER AND DUTIES:

Yes, there will be OC Fair and Event Center Staff (on OC Fair Property.)

16. IF THERE IS GOING TO BE ANY MERCHANDISE SALES AT YOUR EVENT, HAVE YOU OBTAINED A CITY OF COSTA MESA LICENSE?
☒ YES ☐ NO. IF YES, PLEASE PROVIDE THE DATE OF ISSUANCE AND THE LICENSE NUMBER:

LICENSE # 36706 DATE ISSUED: ___ / ___ / ___ DATE EXPIRED: ___ / ___ / ___

IF YOUR EVENT WILL INVOLVE A PARADE, CYCLING EVENT, FOOT RACE, OR OTHER ACTIVITY WHICH WILL OBSTRUCT A CITY STREET OR RIGHT-OF-WAY OR REQUIRE A FULL OR PARTIAL STREET CLOSURE, PLEASE COMPLETE THE FOLLOWING SECTION.

17. ASSEMBLY TIME:	18. START TIME OF EVENTS:	19. ASSEMBLY LOCATION:
3:30 am	5:30 am	OC Fair & Event Center

20. ESTIMATED DURATION OF EVENT:	21. DISBANDING LOCATION:
9 Hours	OC Fair & Event Center

22. DESCRIBE VEHICLES / FLOATS (i.e., how many size, powered by):

n/a

23. NUMBER AND TYPE OF MARCHING UNITS, IF APPLICABLE:

n/a

	INTERVALS OR SPACING IN FEET BETWEEN UNITS
	n/a

24. ANY PARADE ANIMALS? ☐ YES ☑ NO. IF YES, DESCRIBE:

DECLARATION

I, the undersigned, declare upon penalty of perjury that the above information listed within this City of Costa Mesa Special Event Permit Application is true and correct to the best of my knowledge. I further understand that knowingly providing any false information is cause for the immediate denial of a Special Event Permit, the suspension of a Special Event Permit if one has already been issued, and / or the denial of future Special Event permits being issued. I understand that in the event of a major incident, my event may be postponed or terminated for the sake of public safety and welfare (e.g., major crime incident, fire, flood, or any act of God). I have attached the following documents to this application that are, to the best of my knowledge, true and correct.

- ☒ Completed Application
- ☒ Signed Indemnification Agreement
- ☒ Signed Waiver & Release of Liability
- ☒ Copies of notifications to OCFD, OC Transit District, Local Businesses, Churches, and Residents if applicable
- ☐ Certificate of Insurance & Additional Insured Endorsement
- ☒ Parade Route
- ☒ Completed Checklist
- ☒ Site plan showing locations of any structures (i.e., bleacher, tents, etc.), electrical, plumbing, and sanitation.
- ☐ Commercial Liability Certificate
- ☐ Map and Traffic Control Plan
- ☒ Trash/Litter Collection and Off-site Disposal Plan
- ☐ Structural plans of any structures (i.e., bleachers, stages, platforms, etc.) to be reviewed by City.

Gary Kutscher		12/12/2022
Name of Applicant	Signature of Applicant	Date Signed
Jodi Hoose		12/12/2022
Name of Event Organizer	Signature of Event Organizer	Date Signed

SPECIAL EVENT ITEM CHECKLIST

Please check each item that will be present at your event, and provide a brief description of each item checked "YES". If applicable, include dimension size.

ITEM	YES / NO	PLEASE DECRIBE ALL ITEMS CHECKED "YES":
ANIMALS	☐ Y ☒ N	
ACOHOLIC BEVERAGES	☐ Y ☒ N	
AUTOMOBILES / TRUCKS	☒ Y ☐ N	Race and Event Vehicles will need course
BICYCLES / FOOT RACES	☒ Y ☐ N	Marathon, Half Marathon, 5K and 1 Mile Kids Run
BUILDING / STRUCTURES	☒ Y ☐ N	Finish line truss (OC Fair & Event Center)
BOOTHS / STANDS	☒ Y ☐ N	10x10 pop up tents will be used at exhibit spaces, all on OC Fair pr IF "YES", PLEASE COMPLETE PAGE 11, "CONTRACT BUSINESS AND EVENT VENDOR INFORMATION"
CAMPGROUNDS / RV AREAS	☐ Y ☒ N	
CONCESSIONS	☐ Y ☒ N	
DANCE / PARTY / CONCERT	☐ Y ☒ N	
ELECTRICAL / PLUMBING / MECHANICAL	☒ Y ☐ N	Honda whisper generators will be used (approximately 2500 eu)
FOOD SUPPLIES / SALES	☐ Y ☒ N	
LIGHTING / ILLUMINATION	☐ Y ☒ N	
MEDICAL / FIRST AID STATIONS	☒ Y ☐ N	Access required for all emergency vehicles
PARKING	☒ Y ☐ N	OCFEC and Shuttle to Start Line
POLICE / SECURITY PROTECTION	☒ Y ☐ N	Monitor Road Closures
POLICE / TRAFFIC CONTROL	☒ Y ☐ N	Monitor Road Closures
PYROTECHNICS (FIREWORKS)	☐ Y ☒ N	
RIDES – CARNIVAL / MECHANICAL	☐ Y ☒ N	
SANITATION	☒ Y ☐ N	Portable Restrooms on Course
SIGNS / BANNERS	☒ Y ☐ N	Directional Course Signage
STREET / LANE CLOSURES	☒ Y ☐ N	City streets used for course route
TENTS / CANOPIES	☒ Y ☐ N	OC Fair Property and on-course Aid Stations
CITY PROPERTY OR FACIITY USED	☒ Y ☐ N	City Streets used for Course Route
WATER SUPPLY USED OR AFFECTED	☐ Y ☒ N	

INDEMNITY AGREEMENT

OC Marathon (applicant/organization name) agrees to indemnify, defend (at City's option) and hold harmless the City of Costa Mesa, its officials, employees, representatives, and volunteers from any and all claims, demands, defense costs, liabilities or consequential damages of any kind or nature which rise out of the use of streets and OCFEC (location) in connection with the OC Marathon (event) which will take place in Costa Mesa, California on May 5-7, 2023 (date(s) of event). This agreement includes any liabilities that may arise out of the use of booths, concessions or any other activities conducted, set up and/or used by all applicant during the event, including non-members or guests of The OC Marathon (applicant/organization name).

Authorized representative for:

Signature

Gary Kutscher, Race Director

Print Name and Title

The OC Marathon

Name of Organization

12/12/2022

Date

WAIVER AND RELEASE OF LIABILITY

I am the applicant and responsible person for the (event name, hereafter "event") to be held 05/07/2023 (dates) at _____(location) in Costa Mesa, California.

I hereby ASSUME ANY AND ALL RISKS associated with the event including but not limited to injuries sustained by participant arising out of strenuous physical activity or exertion; striking or being struck by objects, vehicles or persons; uneven or defective roadway surfaces; exposure to heat, cold or humidity.

I APPRECIATE AND VOLUNTARILY ELECT TO ACCEPT ALL RISKS connected with the event and any property directly adjacent or appurtenant to the event location.

I HEREBY FOR MYSELF, MY HEIRS, OR ANYONE WHO MIGHT CLAIM ON MY BEHALF AGREE NOT TO BRING ANY CLAIM AGAINST THE CITY OF COSTA MESA AND WAIVE, RELEASE AND DISCHARGE THE CITY OF COSTA MESA, ITS OFFICERS, AGENTS AND EMPLOYEES FROM ANY AND ALL LIABILITY FOR PERSONAL INJURY, DEATH OR PROPERTY DAMAGE INCLUDING LIABILITY ARISING OUT OF THE NEGLIGENCE OF THE CITY OF COSTA MESA OR ITS OFFICERS, AGENTS OR EMPLOYEES. THIS RELEASE AND WAIVER EXTENDS TO ALL CLAIMS OF EVERY KIND OR NATURE WHATSOEVER, FORESEEN OR UNFORSEEN, KNOWN OR UNKNOWN.

I HAVE READ THE FOREGOING AND CERTIFY MY ACCEPTANCE OF THE ABOVE PROVISIONS BY MY SIGNATURE ON THIS DATE, 12/12/2022 (date).

Authorized representative for:

Signature

Gary Kutscher, Race Director

Print Name and Title

OC Marathon

Name of Organization

CONTRACT BUSINESS AND EVENT VENDOR INFORMATION (if applicable)						
Contract Business or Event Vendor Name	**Name used for Costa Mesa Business License**	**Contact Name**	**Address**	**City**	**Phone**	**Description of Product/Service**
1.						
2.						
3.						
4.						
5.						
6.						
7.						
8.						
9.						
10.						
11.						
12.						
13.						
14.						
15.						

I hereby certify, under penalty of perjury, the vendor information on this form is true and correct.

APPLICANT SIGNATURE	PRINT NAME	TITLE	DATE
	Gary Kutscher	Race Director	

Marathon | Half-Marathon | 5K | Kids Run the OC

December 11, 2022

City of Costa Mesa
PO Box 1200
Costa Mesa, CA 92628

RE: The OC Marathon – Sunday, May 7, 2023

Please see the enclosed Permit Application for the OC Marathon to be held on Sunday, May 7, 2023. In regards to the Special Event Permit Application checklist, please note the following:

Enclosed Documents

- Permit application
- Permit fee
- Draft Operations Packet including maps, timeline, etc. - Did not recieve
- Draft Resident/Business Notification - Did not recieve
- Business License Number – 36706

Documents to be forwarded:

- RRCA Insurance, expected around March 10, 2023
- General Liability Insurance Certificate and Endorsement, expected around March 10, 2023
- Traffic Control Plans will be submitted by JCL Traffic Control shortly.
- Health Permit will be submitted directly to the County of Orange.

Thank you,

Gary Kutscher, CEO
The OC Marathon

OC Marathon LLC
3100 Airway Ave., Suite 104
Costa Mesa, CA 92626

Inspire Kids to Fitness!

PH: (949) 222-0456
FAX: (949) 258-5810
www.ocmarathon.com

EVENT SCHEDULE OVERVIEW

Wednesday, May 3, 2023

Load In/Set UP

Location: Storage, OC Marathon Office, OC Fair Campground area
Time: 8:00pm – 5:00pm

Thursday, May 4, 2023

Load In/Set UP

Location: OC Fair & Event Center
Time: 8:00pm – 5:00pm

Friday, May 5, 2023

OC Lifestyle & Fitness Expo

Location: OC Fair & Event Center, Costa Mesa Building, Building #10
Time: 4:00pm – 8:00pm

Saturday, May 6, 2023

Kids Run the OC (4,000 - 5,000 participants)

Location: OC Fair & Event Center, Park Plaza
Time: 8:00am – 12:00pm

OC Lifestyle & Fitness Expo

Location: OC Fair & Event Center, Costa Mesa Building, Building #10
Time: 10:00am – 5:00pm

5K Run/Walk (2,800 participants)

Location: Costa Mesa City Streets/Orange Coast College
Start/Finish Line: OC Fair & Event Center
Start Time: 5:00 pm

Sunday, May 7, 2023

Full Marathon (1,800 participants)

Location: Newport Beach, Costa Mesa, Santa Ana, Irvine City Streets
Start Line: Newport Center Dr – Fashion Island, Newport Beach
Start Time: 5:30 am start
Finish Line: OC Fair & Event Center

Half Marathon (7,000 participants)

Location: Newport Beach, Costa Mesa, Santa Ana, Irvine City Streets
Start Line: Newport Center Dr – Fashion Island, Newport Beach
Start Time: 6:15 am start
Finish Line: OC Fair & Event Center

OC Marathon – Turn by Turn Directions

Start Line

1. Northbound on Newport Center Drive (inner loop only)
2. L on San Nicolas
3. L on Avocado
4. R on San Joaquin Hills Rd.
5. R on MacArthur Blvd.
6. L on Coast Highway (PCH)

Corona del Mar, Balboa Island, Promontory Point, Linda Island and Harbor Island

7. R on Orchid Ave.
8. R on Ocean Blvd.
9. R on Carnation Ave.
10. R on Seaview Way
11. L on Marguerite Ave.
12. L on Bayside Dr.

Dover Shores / Irvine Avenue

13. L on PCH (Stay on south side of bridge and follow coning pattern)
14. On the west side of the bridge, L onto sidewalk and follow path under the bridge
15. Come up on the north side of the bridge and onto Dover going north
16. R on Castaways Ln
17. R into Castaways/Back Bay Trail Parking lot
18. Straight on Castaways/Back Bay Trail to Dover Dr.
19. Left on Castaways/Back Bay Trail to Dover Dr. (the final turn, where there is a "look out" to the right)
20. Keep on Castaways/Back Bay Trail to Dover St
21. R on Dover Dr.(Runners stay on sidewalk)
22. R on Westcliff Dr.
23. R on Westcliff/Dover
24. L on Santiago Dr.
25. R on Galaxy Dr.
26. R on Santiago Dr.

Eastside Costa Mesa

27. R on Irvine Ave.
28. L on University Dr.
29. R on Santa Ana Ave.
30. Half Marathon Splits
31. L on Mesa Dr. (Half Marathon ONLY)
32. Straight through Newport Blvd NB and SB to Gate 10

Red Hill Area

33. Straight on to Red Hill (Full Marathon ONLY)
34. L on Main St.

South Coast Plaza/Performing Arts Center

35. L on Sunflower
36. L on Anton (U-Turn on the same side of street, NOT like 2013)
37. L on Sunflower
38. L on Avenue of the Arts
39. R through the Performing Arts Center (follow coning pattern)
40. Straight over South Coast Plaza Foot Bridge (watch for sidewalk poles on either side of the bridge).
41. Through South Coast Plaza
42. R on Bear St.

Santa Ana

43. L on Sunflower Ave
44. R on Raitt St
45. Through Segerstrom High School (around the football field and down ramp towards Alton)
46. R on Alton Ave
47. L on Raitt St
48. L on Segerstrom
49. L onto the Santa Ana River Trail (follow cones!)

Mesa Verde & Bird Streets (Costa Mesa)

50. At Gisler, L over the wooden bridge, then straight on Gisler Ave
51. R on Country Club Dr
52. R on Mesa Verde Dr West
53. Cross Adams Ave onto Placentia Ave
54. L on Oriole Dr
55. R on Canary
56. L on Tanager
57. Straight on bike path near golf course

OC Fair & Event Center (Costa Mesa)

58. Exit bike path, cross Harbor, and go straight on Merrimac Way
59. At Fairvew, continue straight to enter Gate 3 of OCFEC
60. Runners will go straight past Equipment Zone, The Hangar (Finish Line Festival) and Lot I.
61. Turn right at Lot I
62. Turn right at Gate 10 Lane to the finish line
63. Finish Line – OC Fair & Event Center, Costa Mesa

Lead Runners Pace Chart

Distance	Marathon
Race Start	**5:30:00**
Lead Pace	**0:05:30**
Balloon Pace	**0:16:00**
Last Pace	**0:18:00**
Wave Time	**0:05:00**

Distance	Half
Race Start	**6:15:00**
Lead Pace	**0:04:45**
Balloon Pace	**0:16:00**
Last Pace	**0:22:00**
Wave Time	**0:30:00**

Turns	Mile	Lead Time Ful	Balloon Full	Post-Cut Full	Mile #	Lead Time Half	Balloon Half	Post-Cut Half
Start	**0**	**5:30:00**	**5:35:00**		**0**	**6:15:00**	**6:45:00**	
Left on San Nicolas Dr	0.8	5:34:24	5:47:48	5:49:24	0.8	6:18:48	6:57:48	7:02:36
Left on Avocado Ave	0.9	5:34:57	5:49:24	5:51:12	0.9	6:19:17	6:59:24	7:04:48
Right on San Joaquin Hills Rd	**1**	**5:35:30**	**5:51:00**	5:53:00	**1**	**6:19:45**	**7:01:00**	7:07:00
Right on MacArthur Blvd	1.1	5:36:03	5:52:36	5:54:48	1.1	6:20:14	7:02:36	7:09:12
Left on Pacific Coast Highway	**2**	**5:41:00**	**6:07:00**	6:11:00	**2**	**6:24:30**	**7:17:00**	7:29:00
	2.5	5:43:45	6:15:00	6:20:00	2.5	6:26:52	7:25:00	7:40:00
Right on Orchid	2.7	5:44:51	6:18:12	6:23:36	2.7	6:27:49	7:28:12	7:44:24
Right on Orcean Blvd	2.9	5:45:57	6:21:24	6:27:12	2.9	6:28:46	7:31:24	7:48:48
	3	**5:46:30**	**6:23:00**	6:29:00	**3**	**6:29:15**	**7:33:00**	7:51:00
Right on Carnation Ave	3.6	5:49:48	6:32:36	6:39:48	3.6	6:32:06	7:42:36	8:04:12
Right on Seaview Ave	3.7	5:50:21	6:34:12	6:41:36	3.7	6:32:35	7:44:12	8:06:24
	4	**5:52:00**	**6:39:00**	6:47:00	**4**	**6:34:00**	**7:49:00**	8:13:00
Left on Marguerite Ave	4.1	5:52:33	6:40:36	6:48:48	4.1	6:34:29	7:50:36	8:15:12
Left on Bayside Dr	4.2	5:53:06	6:42:12	6:50:36	4.2	6:34:57	7:52:12	8:17:24
	4.6	5:55:18	6:48:36	6:57:48	4.6	6:36:51	7:58:36	8:26:12
	5.3	5:59:09	6:59:48	7:10:24	5.3	6:40:11	8:09:48	8:41:36
	5.7	6:01:21	7:06:12	7:17:36	5.7	6:42:05	8:16:12	8:50:24
Reopen intersection by 7:45A	**5.8**	**6:01:54**	**7:07:48**	**7:19:24**	**5.8**	**6:42:33**	**8:17:48**	**8:52:36**
	6.3	6:04:39	7:15:48	7:28:24	6.3	6:44:55	8:25:48	9:03:36
	6.5	6:05:45	7:19:00	7:32:00	6.5	6:45:53	8:29:00	9:08:00
Left on Pacific Coast Highway	6.6	6:06:18	7:20:36	7:33:48	6.6	6:46:21	8:30:36	9:10:12
Left U-turn onto bike path	6.8	6:07:24	7:23:48	7:37:24	6.8	6:47:18	8:33:48	9:14:36
Under Bridge	6.9	6:07:57	7:25:24	7:39:12	6.9	6:47:47	8:35:24	9:16:48
Transition off path onto Dover Dr	**7**	**6:08:30**	**7:27:00**	7:41:00	**7**	**6:48:15**	**8:37:00**	9:19:00
Right on Castaways	7.4	6:10:42	7:33:24	7:48:12	7.4	6:50:09	8:43:24	9:27:48
Right into Parking Lot	7.5	6:11:15	7:35:00	7:50:00	7.5	6:50:37	8:45:00	9:30:00
Onto Castaways Bike Path	7.6	6:11:48	7:36:36	7:51:48	7.6	6:51:06	8:46:36	9:32:12
	8	**6:14:00**	**7:43:00**	7:59:00	**8**	**6:53:00**	**8:53:00**	9:41:00
Right onto Dover Dr sidewalk	8.5	6:16:45	7:51:00	8:08:00	8.5	6:55:22	9:01:00	9:52:00
Right on Westcliff Dr	8.6	6:17:18	7:52:36	8:09:48	8.6	6:55:51	9:02:36	9:54:12
Right on Westcliff Dr	8.7	6:17:51	7:54:12	8:11:36	8.7	6:56:19	9:04:12	9:56:24
	9	**6:19:30**	**7:59:00**	8:17:00	**9**	**6:57:45**	**9:09:00**	10:03:00
Right on Galaxy Dr	9.2	6:20:36	8:02:12	8:20:36	9.2	6:58:42	9:12:12	10:07:24
	10	**6:25:00**	**8:15:00**	8:35:00	**10**	**7:02:30**	**9:25:00**	10:25:00
Right on Santiago	10.5	6:27:45	8:23:00	8:44:00	10.5	7:04:52	9:33:00	10:36:00
	10.6	6:28:18	8:24:36	8:45:48	10.6	7:05:21	9:34:36	10:38:12
Right on Irvine	10.7	6:28:51	8:26:12	8:47:36	10.7	7:05:50	9:36:12	10:40:24
	10.9	6:29:57	8:29:24	8:51:12	10.9	7:06:47	9:39:24	10:44:48
	11	**6:30:30**	**8:31:00**	8:53:00	**11**	**7:07:15**	**9:41:00**	10:47:00
	11.2	6:31:36	8:34:12	8:56:36	11.2	7:08:12	9:44:12	10:51:24
Left on University Dr	11.7	6:34:21	8:42:12	9:05:36	11.7	7:10:35	9:52:12	11:02:24
Right on Santa Ana Ave	11.9	6:35:27	8:45:24	9:09:12	11.9	7:11:32	9:55:24	11:06:48
	12	**6:36:00**	**8:47:00**	9:11:00	**12**	**7:12:00**	**9:57:00**	11:09:00
SPLIT (Half Left/Full Straight)	**12.2**	**6:37:06**	**8:50:12**	9:14:36	12.2	7:12:57	10:00:12	11:13:24
Road becomes Red Hill Ave	12.7	6:39:51	8:58:12	9:23:36	12.7	7:15:19	10:08:12	11:24:24
	13	**6:41:30**	**9:03:00**	9:29:00	**13**	**7:16:45**	**10:13:00**	11:31:00
	13.1	6:42:03	9:04:36	9:30:48	13.1	7:17:13	10:14:36	11:33:12
	13.7	6:45:21	9:14:12	9:41:36				
	14	**6:47:00**	**9:19:00**	9:47:00				
	14.1	6:47:33	9:20:36	9:48:48				
	14.2	6:48:06	9:22:12	9:50:36				
Left on Main St	14.6	6:50:18	9:28:36	9:57:48				
Left on Sunflower Ave	**15**	**6:52:30**	**9:35:00**	10:05:00				
	15.1	6:53:03	9:36:36	10:06:48				
Left on Anton Blvd	15.2	6:53:36	9:38:12	10:08:36				
U-Turn	15.3	6:54:09	9:39:48	10:10:24				
Left on Sunflower Ave	15.4	6:54:42	9:41:24	10:12:12				
	15.5	6:55:15	9:43:00	10:14:00				
Left on Ave of the Arts	15.8	6:56:54	9:47:48	10:19:24				
Left into Plaza	**16**	**6:58:00**	**9:51:00**	10:23:00				
Over footbridge	16.3	6:59:39	9:55:48	10:28:24				
Right on Mall Sidewalk	16.4	7:00:12	9:57:24	10:30:12				
Left on Town Center Dr	16.5	7:00:45	9:59:00	10:32:00				
Right on Bear St	16.7	7:01:51	10:02:12	10:35:36				
Left on Sunflower Ave	16.9	7:02:57	10:05:24	10:39:12				
	17	**7:03:30**	10:07:00	10:41:00				

Lead Runners Pace Chart

Distance	Marathon
Race Start	**5:30:00**
Lead Pace	**0:05:30**
Balloon Pace	**0:16:00**
Last Pace	**0:18:00**
Wave Time	**0:05:00**

Distance	Half
Race Start	**6:15:00**
Lead Pace	**0:04:45**
Balloon Pace	**0:16:00**
Last Pace	**0:22:00**
Wave Time	**0:30:00**

Turns	Mile	Lead Time Ful	Balloon Full	Post-Cut Full	.	Mile #	Lead Time Half	Balloon Half	Post-Cut Half
Right on S. Raitt St	17.2	7:04:36	10:10:12	10:44:36					
Left into Segerstrom High Stadium	17.5	7:06:15	10:15:00	10:50:00					
	17.9	7:08:27	10:21:24	10:57:12					
	18	**7:09:00**	10:23:00	10:59:00					
	18.1	7:09:33	10:24:36	11:00:48					
Left on S. Raitt St	18.2	7:10:06	10:26:12	11:02:36					
Left on W Segerstrom Ave	18.3	7:10:39	10:27:48	11:04:24					
	19	**7:14:30**	10:39:00	11:17:00					
	19.1	7:15:03	10:40:36	11:18:48					
	19.2	7:15:36	10:42:12	11:20:36					
	19.8	7:18:54	10:51:48	11:31:24					
	19.9	7:19:27	10:53:24	11:33:12					
Left onto San Ana River Trail	**20**	**7:20:00**	**10:55:00**	**11:35:00**					
	21	**7:25:30**	**11:11:00**	**11:53:00**					
Left off trail onto Gisler Ave	21.6	7:28:48	11:20:36	12:03:48					
	21.7	7:29:21	11:22:12	12:05:36					
	22	**7:31:00**	**11:27:00**	**12:11:00**					
Right on Country Club Dr	22.1	7:31:33	11:28:36	12:12:48					
Right on Mesa Verde Dr	22.6	7:34:18	11:36:36	12:21:48					
	22.9	7:35:57	11:41:24	12:27:12					
	23	**7:36:30**	**11:43:00**	**12:29:00**					
	23.3	7:38:09	11:47:48	12:34:24					
Left on Oriole Dr	23.4	7:38:42	11:49:24	12:36:12					
Right on Canary Dr	23.5	7:39:15	11:51:00	12:38:00					
Left on Tanager Dr	23.6	7:39:48	11:52:36	12:39:48					
Enter bike path @ Golf Course Dr	**24**	**7:42:00**	**11:59:00**	**12:47:00**					
Cross onto Merrimac Way	24.5	7:44:45	12:07:00	12:56:00					
	25	**7:47:30**	**12:15:00**	**13:05:00**					
Enter OC Fairgrounds West Plaza	25.3	7:49:09	12:19:48	13:10:24					
Right into parking lot	25.9	7:52:27	12:29:24	13:21:12					
Right into Finish Chute	**26**	**7:53:00**	**12:31:00**	**13:23:00**					
FULL FINISH	26.2	7:54:06	12:34:12	13:26:36					

WATER STATION LISTING

Water Station #	Section	Location	City	Items
Mile 2.5	1	on Marguerite Ave. in between bayside Drive and East Coast Hwy. Water Station will serve runners as they come through East Coast Hwy and Bayside Drive	Newport Beach	Water
Mile 4	1	On Marguerite Ave. in between bayside Drive and East Coast Hwy. Water Station will serve runners as they come through Bayside Drive	Newport Beach	Water and Gatorade
Mile 5.5	1.5	On the corner of Bayside Dr. and Jamboree Rd.	Newport Beach	Water
Mile 6.5	1.5	On Bayside Drive and Aloha Dr. Water Station will set up in the intersection and serve runners as the pass on Bayside Drive.	Newport Beach	Water, Gatorade and Medical
Mile 7.5	2	In Castaways Park parking lot off Dover & 16th/Castaways at the back entrance onto the Back Bay trail.	Newport Beach	Water
Mile 9	2	In intersection of Santiago Dr. and Pescador Lane	Newport Beach	Water and Gatorade
Mile 10	2	On Galaxy Drive and Holiday Road. Water Station will set up in the intersection	Newport Beach	Water, Kool N Fit, maybe gel
~~**Power Gel at Mile 10**~~	~~2~~	~~On Galaxy Drive and Holiday Road. Water Station will set up in the intersection~~	~~Newport Beach~~	~~Power Gel~~
Mile 11	2	In intersection of Irvine Ave and 23rd Street.	Newport Beach	Water, Gatorade
Mile 12	3	On Irvine Ave, just south of University Drive. Water Station will set up in the left hand turn lane on Irvine Ave.	Newport Beach	Water, Gatorade and Medical
Mile 13	3	Red Hill Ave. north of Kalmus . intersection in south-bound lanes. Set up on curb in southbound lanes.	Costa Mesa	Water
Mile 14	3	Red Hill Ave. at Pullman/Airport Loop Drive intersection in south-bound lanes. Set up on curb in southbound lanes.	Costa Mesa	Water, Gatorade and Medical
Mile 15.5	4	On Sunflower Ave. just north of the corner of Anton Blvd. and Sunflower Ave. east bound side in bus cutout	Costa Mesa	Water and Gatorade
Mile 17	4	On corner of Sunflower/Bear Street, across from Macy's Home Store (make sure it's the home store not the clothing store)	Costa Mesa	Water
Mile 18	4	On Alton Avenue after exiting Segerstrom High School	Santa Ana	Water/Gatorade
Mile 19	4	On Segerstrom Ave. EB lanes on the south side of the street, (in parking lot) just past (west of) Fairview. 2900 Segerstrom	Santa Ana	Water, Power Gel and Kool N Fit
Mile 20	5	On Segerstrom Avenue, just west of Croddy Way and just east of the entrance to the Santa Ana River Trail (Medical located at Croddy/Segerstrom)	Santa Ana	Water, Gatorade, and Medical
Mile 21	5	On the Santa Ana River Trail just south of the 405 Freeway. Located in Moon Park.	Santa Ana	Water
Mile 22	5	On Gisler before Washington Avenue. After exiting Santa Ana River Trail.	Costa Mesa	Water and Gatorade
Mile 23	6	At Mesa Verde Drive West and Tahiti Dr.	Costa Mesa	Water
Mile 24	6	At intersection of Canary Drive and Tanager Drive. Truck partially at a diagonal and in dead-end.	Costa Mesa	Water and Gatorade, and Medical
Mile 25	6	On Merrimac Way and Orange Coast College.	Costa Mesa	Water

Includes:

- 20-40 volunteers, 1 Captain
- 6 foot tables
- Water (enough for each runner to take 2 cups)
- Cups
- Radio for communication

Clean Up

- Each Water Station Captain is responsible for insuring the clean-up in-and-around their site. Once clean-up is complete, water station trucks will return to OC Fair and Event Center.

WASTE MANAGEMENT

Ware Disposal will provide waste management and recycling for the event.
Almost all dumpsters will be located at the OC Fair & Event Center and will be located on the Festival Field. (north of the Staging/Equipment Zone)

Sunset Street Services
Will provide street sweeping around Fashion Island and through marathon & half marathon route

Start line

1. (3) 3-yard dumpsters located in the Marriott back parking lot
2. 25 cardboard trash only boxes
3. 25 cardboard recycle only boxes
4. Salvation Army will pick up discarded clothing.

On the Course

Each on course water station will be equipped with:

1. Water Station Captain
2. 20-40 volunteers
3. 1 truck
4. 15-20 cardboard trash only boxes will be deployed at each water station
5. All waste from the on-course water stations will be cleaned up by volunteers and brought back to the OC Fair & Event Center.
6. A commercial sweeping machine truck that sweeps the course. (Athens Services)

In the Expo:

1. OC Marathon crew and volunteers should keep boxes and other items flattened and avoid trash accumulation.
2. OC Fair & Event Center crew will come through the expo on Friday night and remove trash, as well as empty out the containers throughout the expo during the day.

Kids Run the OC

1. OC Marathon staff & volunteers should be sure to flatten t-shirt boxes.
2. Help and encourage all volunteers to help pick up miscellaneous rubbish

At the Finish Line

1. (4) 40-yard roll-off dumpsters (Festival Field)
2. Help and encourage all volunteers to help pick up miscellaneous rubbish
3. OC Fair & Event staff will be replacing full containers.

WEEKEND MAPS

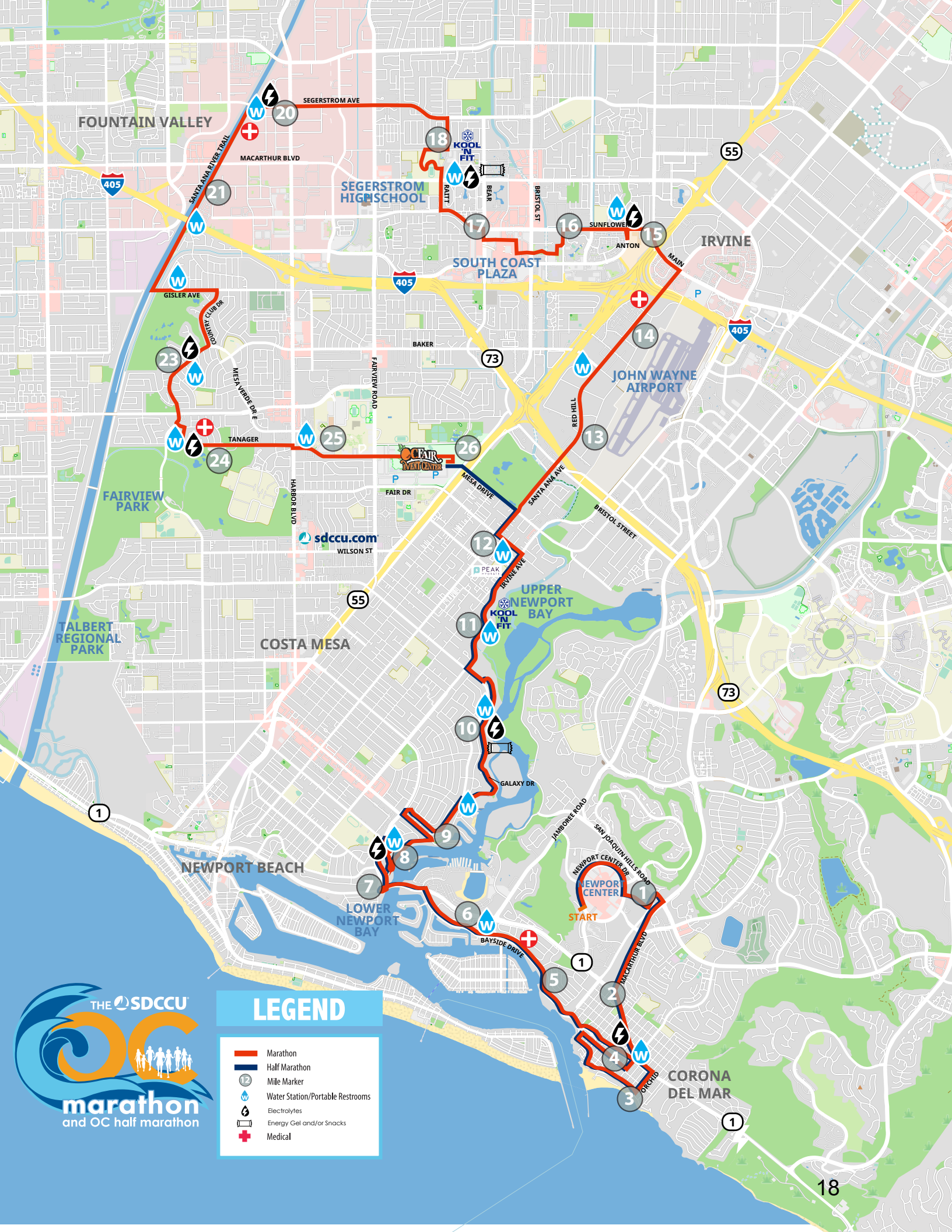
FOUNTAIN VALLEY
SEGERSTROM AVE
MACARTHUR BLVD
SANTA ANA RIVER TRAIL
SEGERSTROM HIGH SCHOOL
KOOL 'N FIT
RATTI
BEAR
BRISTOL ST
SUNFLOWER
ANTON
MAIN
IRVINE
SOUTH COAST PLAZA
GISLER AVE
COUNTRY CLUB DR
BAKER
MESA VERDE DR E
FAIRVIEW ROAD
JOHN WAYNE AIRPORT
RED HILL
TANAGER
FAIR DR
MESA DRIVE
SANTA ANA AVE
BRISTOL STREET
FAIRVIEW PARK
HARBOR BLVD
sdccu.com
WILSON ST
IRVINE AVE
UPPER NEWPORT BAY
TALBERT REGIONAL PARK
COSTA MESA
GALAXY DR
JAMBOREE ROAD
SAN JOAQUIN HILLS ROAD
NEWPORT CENTER DR
NEWPORT CENTER
START
NEWPORT BEACH
LOWER NEWPORT BAY
BAYSIDE DRIVE
MACARTHUR BLVD
ORCHID
CORONA DEL MAR
THE SDCCU OC marathon and OC half marathon
LEGEND
Marathon
Half Marathon
Mile Marker
Water Station/Portable Restrooms
Electrolytes
Energy Gel and/or Snacks
Medical

KIDS RUN THE OC - MAY 6, 2023

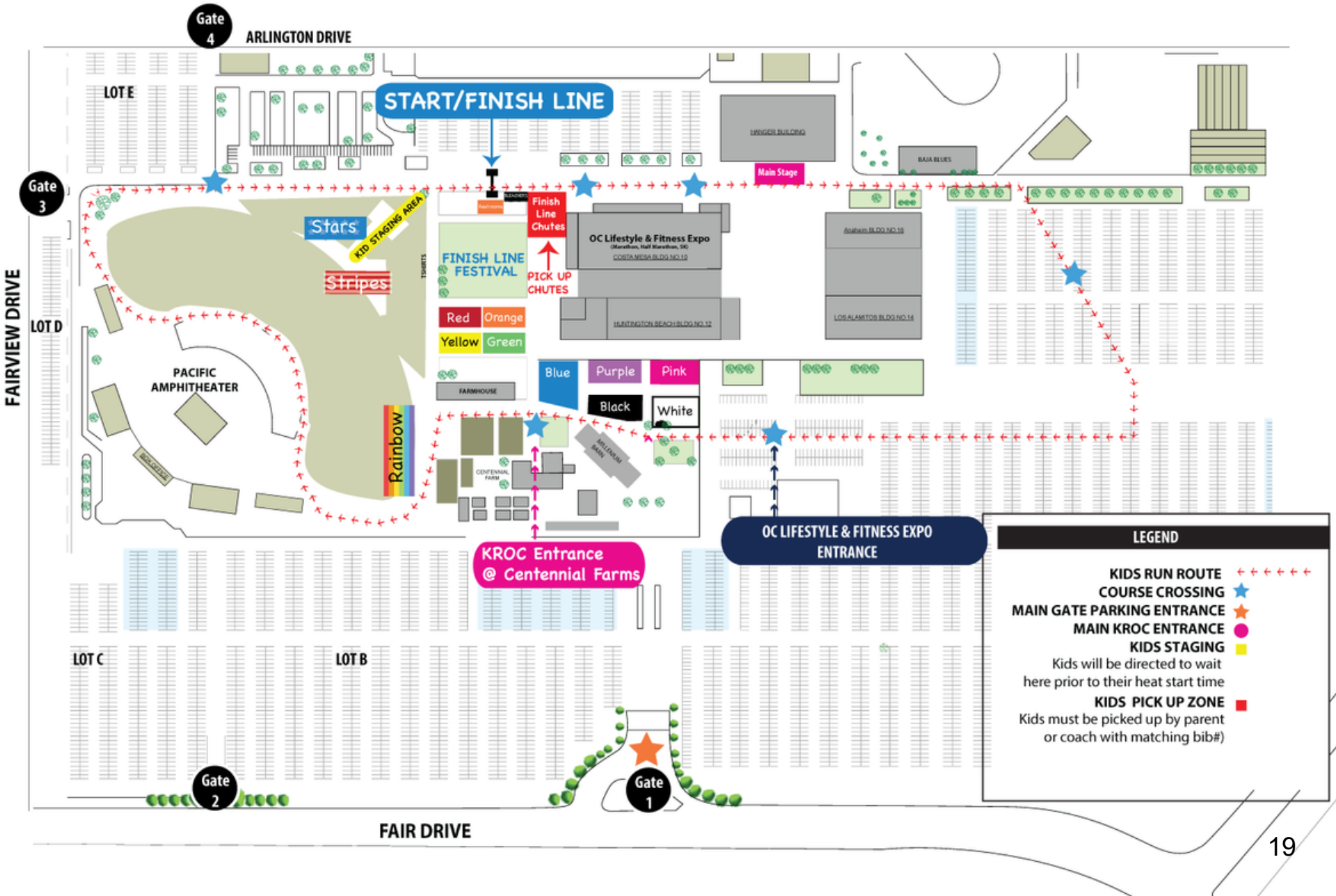

OC 5K - MAY 6, 2023

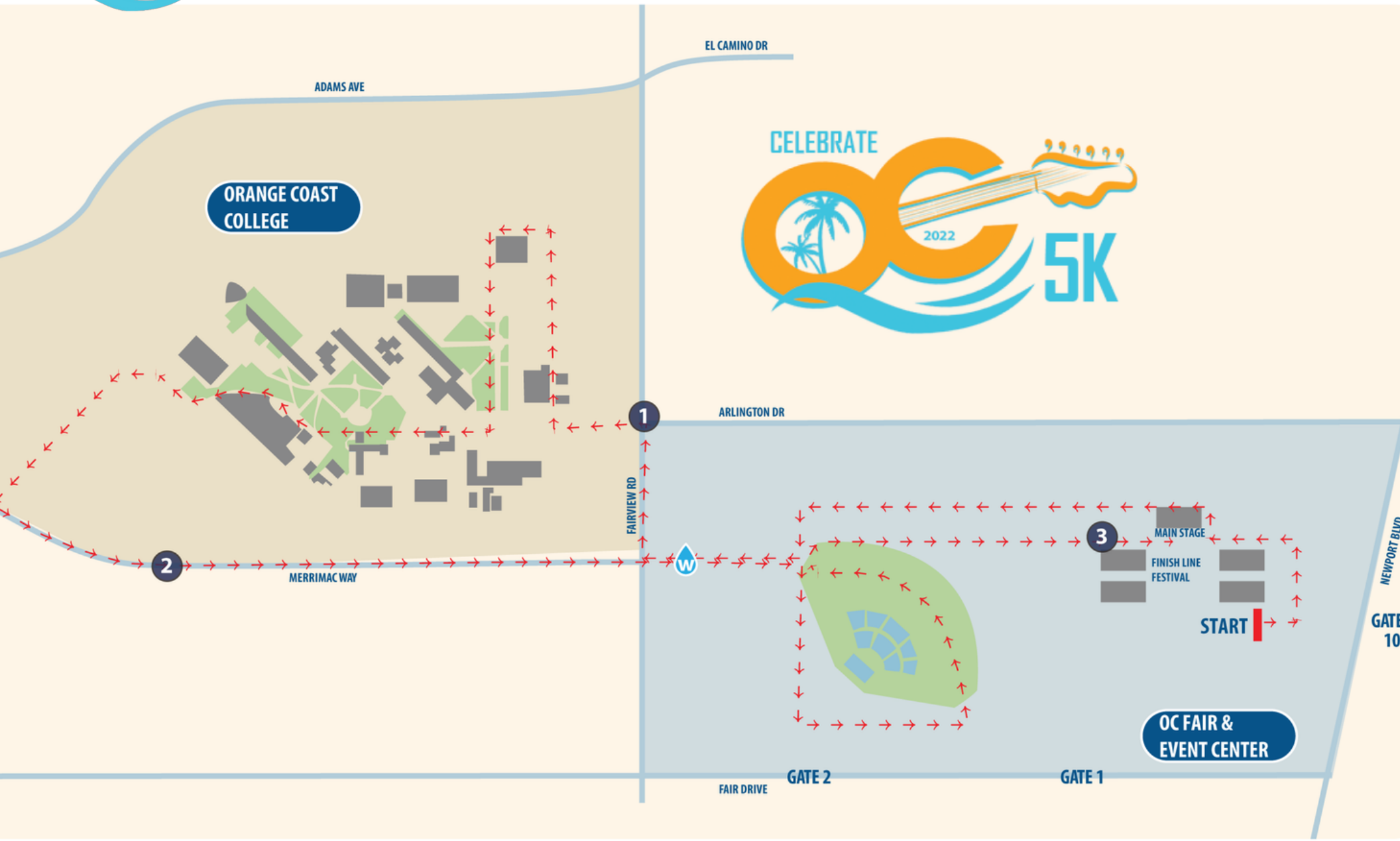

OC MARATHON START LINE - MAY 7, 2023

OC MARATHON
FINISH LINE OVERVIEW - MAY 7, 2023

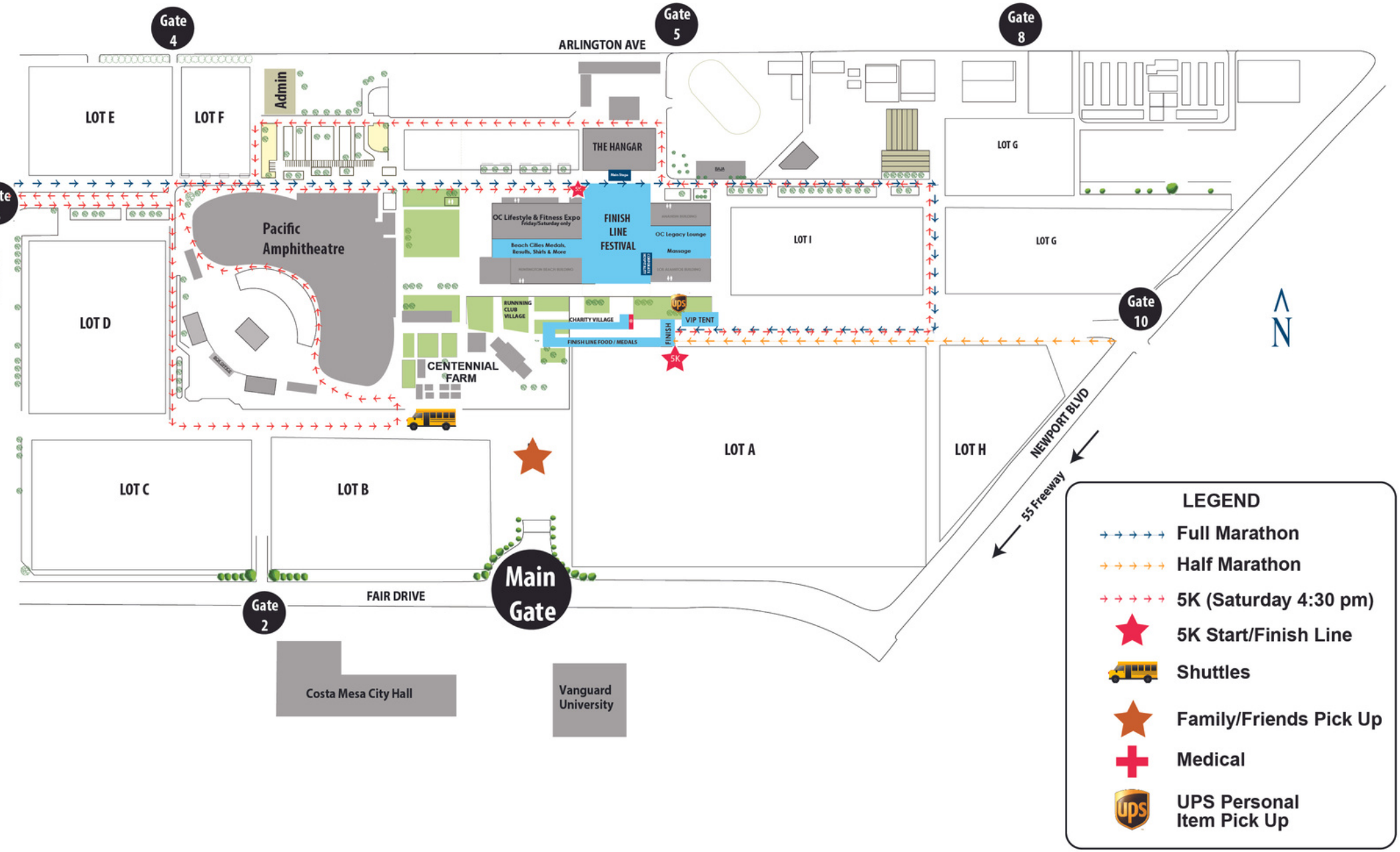

FINISH LINE CLOSE UP - MAY 7, 2023

ROAD CLOSURES

OC Marathon
Road Closure Re-Opening Times

Newport Center, Fashion Island Area

Street	Direction	From	To	Closed*
Newport Center Dr Loop	Both	Anacapa Dr.	San Nicolas Dr	2 am - 8:30 AM
Santa Barbara Dr.	EB / WB	Jamboree Rd	NewportCenter Dr	2 am - 8:30 AM
Santa Rosa Dr.	Both	Newport Center Loop	San Joaquin Hills Rd	4:00 - 7:00 AM
San Joaquin Hills Rd	EB	Santa Rosa Dr	MacArthur Blvd	4:00 - 8:30 AM
San Nicolas Dr	BOTH	Newport Center Loop	Avocado Avenue	2 am - 8:30 AM
Avocado Ave	BOTH	San Miguel Drive	San Joaquin Hills Rd	2 am - 8:30 AM
Newport Center Drive*	BOTH	Newport Center Loop	Civic Center	2 am - 8:30 AM

*Fashion Island Retail Access - Please access Fashion Island retail from San Miguel and Avocado. (From EB Coast Hwy, turn on Avocado and turn left on San Miguel)

Corona del Mar, Balboa Island, Promontory Point, Linda Island and Harbor Island

Street	Direction	From	To	Closed*
MacArthur Blvd.	SB	San Joaquin Hills Rd.	East Coast Hwy	4:00 - 7:20 AM
Coast Hwy	WB	MacArthur Blvd	Avocado Ave	4:00 - 7:45 AM
Coast Hwy No Parking	EB	Avocado	Orchid Ave	4:00 - 7:30 AM
Orchid Ave No Parking	Both	East Coast Hwy	Ocean Blvd	4:00 - 7:45 AM
Ocean Blvd No Parking	Both	Orchid Ave	Carnation Ave	4:00 - 7:45 AM
Seaview Ave No Parking	Both	Carnation Ave	Marguerite Ave	4:00 - 8:00 AM
Carnation Ave No Parking	Both	Ocean Blvd	Seaview Ave	4:00 - 8:00 AM
Marguerite Ave No Parking	Both	Seaview Ave	Bayside Dr	4:00 - 8:00 AM
Bayside Dr	Both	Marguerite Ave	Jamboree Rd	4:00 - 8:00 AM
Jamboree Rd	NB	N. Bay Front	E. Coast Hwy	4:00 - 8:00 AM
Bayside Dr	EB	Jamboree Rd.	East Coast Hwy	4:00 - 8:45 AM

Dover Shores / Irvine Avenue

Street	Direction	From	To	Closed*
Dover Dr	NB	Coast Hwy	Castaways Ln/16th St	5:00 - 8:50 AM
Westcliff Dr No Parking	Both	Dover Dr.	Santiago Dr	5:00 - 9:30 AM
Santiago Dr No Parking	Both	Westcliff Dr.	Antigua Way	5:00 - 9:30 AM
Galaxy Dr. No Parking	Both	Santiago Dr South	Santiago Dr. North	5:00 - 9:45 AM
Santiago Dr No Parking	Both	Galaxy Dr. North	Irvine Ave.	5:00 - 9:45 AM
Irvine Ave	NB	Santiago Dr.	University Dr.	5:00 - 10:30 AM
University Dr.	WB	Irvine Ave	Santa Ana Ave	5:00 - 10:30 AM

Eastside Costa Mesa

Street	Direction	From	To	Closed*
Irvine Ave	NB	Santiago Dr.	University Dr.	5:00 - 10:30 AM
University Dr.	WB	Irvine Ave	Santa Ana Ave	5:00 - 10:30 AM
Santa Ana Ave	NB	University Dr	Mesa Dr	5:00 - 10:00 AM
Newport Blvd	NB	Del Mar (access biz only. For	Mesa Dr	5:00 - 10:00 AM
Newport Blvd	SB	Mesa Dr *Can Only Turn left	Fair Dr.	5:00 - 10:00 AM
Fair Dr. exit from 55	SB	55 Costa Mesa Fwy	Fair Dr.	5:00 - 10:00 AM
Mesa Dr	WB	Santa Ana Ave	OC Fair & Event Cente	5:00 - 10:00 AM
Santa Ana Ave	SB	Mesa Dr	Bristol St	5:00 - 9:35 AM

OC Marathon
Road Closure Re-Opening Times

Red Hill Area

Street	Direction	From	To	Closed*
Bristol St.**	BOTH	at Santa Ana Avenue/Red Hill		
Red Hill Ave	SB	Bristol St	Baker St	5 - 9:30 am
Red Hill Ave	SB	Baker St	Main St	5 - 9:40 am

South Coast Plaza/Performing Arts Center

Street	Direction	From	To	Closed*
Main St (Irvine)	EB	Red Hill Ave	Sunflower Ave	5 - 9:55 AM
Sunflower Ave	EB	Main St (Irvine)	Bristol St	5 - 10:10 AM
Anton Blvd	NB	Sunflower Ave	405 Freeway Entrance	5 - 10:10 AM
Ave of the Arts	SB	Sunflower Ave	Anton	5 - 10:15 AM
Bear St	NB	South Coast Dr	Sunflower Ave	5 - 10:40AM
Sunflower Ave	WB	Bear St	Raitt St	5 - 11:55 AM

Santa Ana

Street	Direction	From	To	Closed*
MacArthur Blvd	Both	at Raitt Street		5 - 11:35 AM
Raitt St	NB	Sunflower Ave	Segerstrom Ave	5 - 11:55 AM
Alton Ave	BOTH	Greenville	Bear	5 - 11:55 AM
Segerstrom Ave	EB	Raitt St	Fairview St	5 - 11:20 AM
Greenville St	NB	MacArthur Blvd	Segerstrom Ave	5 - 11:35 AM
Segerstrom Ave	EB	Fairview St	Harbor Blvd	5 - 11:30 AM
Segerstrom Ave	EB	Harbor Blvd	Santa Ana River Trail	5 - 11:35 AM

Mesa Verde & Bird Streets

Street	Direction	From	To	Closed*
Gisler Ave	EB & WB	Santa Ana River Trail	Country Club Dr	5 - 11:55 AM
Country Club Dr	SB	Gisler Ave	Mesa Verde Dr W	5 - 11:55 AM
Mesa Verde Dr West	NB	Country Club Dr	Adams Ave	5 - 11:55 AM
Adams Ave	EB	Mesa Verde Dr E	Placentia	8:30 - 11:30 AM
Placentia Ave	NB	Estancia High School	Oriole Dr	5 - 11:55 AM****
Oriole Dr	EB	Placentia Ave	Canary Dr	5 - 11:55 AM
Canary Dr	SB	Oriole Dr	Tanager Dr	5 - 11:55 AM
Tanager Dr	EB	Canary Dr	Golf Course Dr	5 - 11:55 AM
Merrimac Way	EB	Harbor Blvd	OC Fair & Event Cente	5 - 12:10 PM
Fairview Rd	NB	Fair Dr	Merrimac Way	5 - 12:30 PM

Legend

Both Sides of Traffic	Both	* Estimated time the street is open
East Bound Traffic	EB	** Soft Close @ Police Discretion
West Bound Traffic	WB	*** Fair Drive will be open East Bound to One Lane
South Bound Traffic	SB	**** Bird Street residents can travel NB on
North Bound Traffic	NB	Placentia Ave and turn right onto Swan Cir
No Parking On This Street	NP	

Bird Streets

Oriole, Canary Dr. and Tanager Dr:

- To Enter - arrive from Mesa Verde (E) to Golf Course Dr turning right on Tanager
- To Exit - If you need to leave between 5 am - 12 noon, please park on the appropriate side of the street and exit to Placentia:
  - Oriole Dr. - park on WB side
  - Canary Dr. - park on the NB side
  - Tanager Dr. - park on the WB side

Swan Cir and Cardinal Drive:

- Enter by taking Placentia NB from Wilson St. Turn right on Swan Cir or left on Swan Dr.
- Exit to Placentia from Swan Cir and turn left

Longwood Court:

- Enter and Exit from Adams

Tern Circle:

- Enter by taking Placentia NB from Wilson Street. Turn left on Tern Circle
- Exit to Placentia and turn right.

Swan Dr. & all streets West of Placentia:

- Enter by taking Adams Ave. East from Huntington Beach.
- Exit by turning left or right onto Adams. If you turn right, you will be forced to turn right on Placentia Ave.

Mesa Verde | State Streets

State Streets:

- To Enter and Exit, use Gisler and turn on California Street .

Country Club Drive:

- To Exit - between 5 am - 12 noon, please plan on parking on the north bound side of Country Club Drive exiting north with police supervision.
- To Enter - Arrive from Adams Ave and turn right on Mesa Verde East, and right on Country Club Dr.

Mesa Verde Drive:

- To Exit - residents on the west of Mesa Verde Dr will be able to exit going South on Mesa Verde Dr West to Adams Ave.

- To Enter - residents and golfers can enter from Adams Ave and turn on Mesa Verde E. Police will allow vehicles through at their discretion at the intersection of Mesa Verde Dr/Country Club Dr.

Adams Ave and Placentia Ave/Mesa Verde Dr West Intersection:

- Will be heavily impacted and is subject to full closures from 8:30 am – 11:30 am. Vehicles will be allowed through at police discretion, but expect delays.
- Traffic traveling east on Adams Ave (from Huntington Beach) will be forced south bound on Placentia Ave.

Road Closure Information

The OC Marathon and Half Marathon will take place in the cities of Newport Beach, Costa Mesa, Irvine and Santa Ana. Road closures will take place on Sunday, May 7, from approximately 5:00 am – 12 noon. The roads will be closed and reopened in a rolling method, so the closure won't be exactly at 5 am - 12 noon. It depends on where you are, where runners are on the course, etc. If you would like specific directions from point A to Point B, please email us at traffic@ocmarathon.com and include your starting point, ending point and approxiate time and we will email alternate routes! !

Contact Us

e: traffic@ocmarathon.com **p:** (949) 393-9580

Area Specific Maps

Visit ocmarathon.com and click on Race Weekend and Road Clsoures for interactive maps and more detailed information.

Santa Ana Residents

Segerstrom Ave:

To Enter/Exit

- Residents North of Segerstrom Ave – take Warner Ave to the 405 Freeway or 55 Freeway. Return the same way.
- Residents South of Segerstrom Ave – take Harbor Blvd, Fairview Dr or Bristol St to the 405 freeway. Return the same way.

Aspen Village

- To Exit – Exit to Raitt St. Must turn right
- To Enter – Coming from Bristol St and MacArthur, turn south (left) on Raitt.

Sante Fe Village

- To Exit – The Raitt St exit will be closed. Exit to Sunflower Avenue.
- To Enter – Enter from Fairview, and head E on Sunflower.

OC Fair & Events Center Area

This area will be impacted on Saturday from 4:00 - 6:30 pm and Sunday from 4am - 12 noon. Please see road closure list on the reverse side for the list of closures.

Casa Granada Apartments

SATURDAY EVENING:

You will be able to exit anytime. To enter, you will need to enter the OCC parking lot and walk to your home. This is for a short duration!

SUNDAY MORNING:

To Exit – Turn right on Merrimac and right on Harbor Blvd.

To Enter – Arrive by coming south on Fairview and turning right on Merrimac.

Atwater Cove Apartments

SATURDAY EVENING:

You will be able to enter/exit anytime. To enter, arrive from Harbor Blvd and turn right.

SUNDAY MORNING:

If you need to enter/exit between 5 am - 12 noon, plese plan on parking at OCC the night before.

THE SDCCU OC 2023 marathon and OC half marathon

ROAD CLOSURE NOTICE

COSTA MESA & SANTA ANA

Sunday May 7, 2023

Eastside Costa Mesa

University Dr. (between Santa Ana & Irvine)

TO EXIT:

-Residents on the north side of University are advised to park on the south side, exiting to Irvine Ave.

-Residents on the south side of University will be able to turn right on Universityright on Irvine Ave.

TO ENTER:

-The best way to return is from Victoria/22nd, turning left on 22nd, left on Santa Ana Ave.

Santa Ana Ave (NB closed from University to Mesa)

TO EXIT:

- Residents on the East side of Santa Ana Ave are advised to park west of Santa Ana Ave.
- Residents on the West side of Santa Ana Ave can turn right on Santa Ana and proceed south

Santa Ana Ave/Red Hill (SB closed from Mesa Dr to Main St (Irvine)

TO EXIT:

- Residents on the East side of Santa Ana Ave will be able to turn right on Santa Ana Ave to Bristol St.

TO ENTER:

- To return to the area, you can arrive on Mesa Dr from Irvine Ave.

Mesa Drive (between Newport Blvd & Santa Ana Ave)

TO EXIT - Turn right on Mesa, turn right on Santa Ana Ave

TO ENTER - Arrive from Elden & turn right on Mesa (Newport Blvd @ Mesa Drive is closed until 10 am.

Mesa Drive: (Between Santa Ana Ave & Irvine Ave)

Both EB and WB lanes will be open, allowing residents to exit by going towards Irvine Ave, or by turning right on Santa Ana Ave and heading towards Bristol.

Red Hill Area

Bristol Street will be closed at Santa Ana/Red Hill Ave.

Red Hill All south bound lanes will be closed at all intersections, therefore, vehicles will not be able to cross over Red Hill Ave.

Businesess E of Red Hill Ave. (Airway Ave side)

TO ENTER – Take the 73 to Campus/Irvine. Head north on Bristol. Turn right on Red Hill Ave (North bound lanes will be open)

TO EXIT –You will be forced to turn right on Red Hill (heading north bound). Take Red Hill to Main St (Irvine) and turn left for 55, or right for 405.

Businesses W. of Red Hill Ave. (Pullman side)

TO ENTER – Take 55 and exit Baker or Paularino. Access your business from Pullman Street.

TO EXIT – Exit the same way, from Pullman.

South Coast Plaza/Performing Arts

Performing Arts Center

Enter by taking Bristol St. to Town Center Drive, turn left on Park Center Drive into parking structure. The box office will remain open at regular hours. The foot bridge over Bristol St will also be impacted. Pedestrians are urged to use cross walk at Bristol St and Sunflower Ave.

3400 Ave of the Arts

TO EXIT – The Ave of the Arts Exit will be closed. Exit Sakioka and turn right. Turn right on Anton.

TO ENTER – Enter through Sakioka, or by heading north on Ave of the Arts and turn right into the complex.

The Enclave

TO EXIT – Exit Vista Way and head South on Sakioka Drive, or exit Enclave Way and turn right on Anton.

Street	Direction	From	To	Sunday*	Saturday*
Eastside Costa Mesa					
• Irvine Ave	NB	Santiago Dr	University Dr	5- 9:50 am	
• University Dr.	WB	Irvine Blvd	Santa Ana Ave	5- 9:50 am	
• Santa Ana Ave	NB	University Dr	Mesa Dr	5-10:00 am	
• Newport Blvd	NB	Del Mar	Mesa Dr	5-10:00 am	
• Newport Blvd	SB	Bristol St	Fair Dr.	5-10:00 am	
• Fair Dr. exit from 55	SB	55 Costa Mesa Fwy	Fair Dr.	5-10:00 am	
• Mesa Dr	WB	Santa Ana Ave	OC Fair & Event Center	5-10:00 am	
• Santa Ana Ave	SB	Mesa Dr	Bristol St	5-9:35 am	
Red Hill					
• Bristol St.	BOTH	at Santa Ana Ave/Red Hill			
• Red Hill Ave	SB	Bristol St	Baker St	5-9:30 am	
• Red Hill Ave	SB	Baker St	Main St	5-9:40 am	
South Coast Plaza/Performing Arts Center					
• Main St	EB	Red Hill Ave	Sunflower Ave	5-9:55 am	
• Sunflower Ave	EB	Main St	Bristol St	5-10:10 am	
• Anton Blvd	Both	Sunflower Ave	405 Freeway Entrance	5-10:10 am	
• Ave of the Arts	SB	Sunflower Ave	Anton	5-10:15 am	
• Bear St	NB	South Coast Dr	Sunflower Ave	5-10:40 am	
• Sunflower Ave	WB	Bear St	Raitt St	5-11:55 am	
Santa Ana					
• Raitt St	NB	Sunflower Ave	Segerstrom Ave	5-11:55 am	
• Alton Ave	Both	Greenville	Bear	5-11:55 am	
• Segerstrom Ave	EB	Raitt St	Fairview St	5-11:20 am	
• Segerstrom Ave	EB	Fairview St	Santa Ana River Trail	5-11:30 am	
• Segerstrom Ave	EB	Newhope St	Santa Ana River Trail	5-11:35 am	
• MacArthur Blvd	Both	at Raitt Street			
• Greenville St	NB	MacArthur Blvd	Segerstrom Ave	5-11:35 am	
• Fairview St @ Segerstrom	Both	Traffic will be allowed through at police discretion. Expect Delays.		5-11:35 am	
• Harbor Blvd @ Segerstrom	Both	Traffic will be allowed through at police discretion. Expect Delays.		5-11:35 am	
Mesa Verde & Bird Streets					
• Gisler Ave	EB	Santa Ana River Trail	Country Club Dr	5-11:55 am	
• Country Club Dr	SB	Gisler Ave	Mesa Verde Dr W	5-11:55 am	
• Mesa Verde Dr West	NB	Country Club Dr	Adams Ave	5-11:55 am	
• Adams Ave	WB	Mesa Verde Drive East	Placentia Ave	8:30-11:30 am	
• Placentia Ave	NB	Estancia High School	Oriole Dr	5-11:55 am	
• Oriole Dr	EB	Placentia Ave	Canary Dr	5-11:55 am	
• Canary Dr	SB	Oriole Dr	Tanager Dr	5-11:55 am	
• Tanager Dr	EB	Canary Dr	Golf Course Dr	5-11:55 am	
• Harbor Blvd @ Merrimac	BOTH	Traffic will be allowed through at police discretion. Expect Delays.		5-12:15 pm	
OC Fair & Events Center					
• Harbor Blvd @ Merrimac	BOTH	Traffic will be allowed through at police discretion. Expect delays!		5-12:15 pm	n/a
• • Merrimac Way	WB	Harbor Blvd	Fairview Dr	5-8:30 am	4:30 - 6:30 pm
• • Merrimac Way	EB	Harbor Blvd	Fairview Dr	5-12:10 pm	4:30 - 6:30 pm
• • Fairview Rd	NB	Fair Dr	Arlington Dr	5-12:30 pm	4:30 - 6:30 pm
• • Fairview Rd	SB	Mustang Way/Pirate Way	Arlington Dr	5-8:30 am	4:30 - 6:30 pm

LEGEND:

No Parking, please refer to parking alternatives.

• Saturday Closures

• Sunday Closures

* The above reopening times are calculated on the last runner passing that location. The reopening for vehicle traffic may require an additional 15 minutes to remove barricades and cones.

DIRECTION:

WB - West Bound Traffic

SB - South Bound Traffic

EB - East Bound Traffic

NB - North Bound Traffic

Dover Shores / Irvine Avenue Residents:

These areas will be impacted from 4 am - 10 am.

Roads Closed:
Please refer to the list of closures to the right.

To Exit/Enter:
-All residents that live east of Santiago Drive and need to leave between 5 am - 9:45 am are advised to park west of Santiago Dr. Residents can either walk to/from their vehicle OR use the Shuttle service referenced below.
-Highland, Francisco, Baycrest and Mariners are open to exit and return to the area.

Dover Shores Shuttle Service
To utilize the Shuttle Service, residents are advised to park west of Santiago Drive on Saturday, May 6 and Sunday, May 7, 2023. The OC Marathon will follow you to your car on Saturday and take you back to your house then pick you up on Sunday and take you back to your car. Please email us at traffic@ocmarathon.com or call (949) 393-9580 to schedule a pick up. Please allow 1 hour for the shuttle to pick you up.

Eastside Costa Mesa

University Dr./Del Mar (between Santa Ana & Irvine)

TO EXIT:
- Residents on the north side of University are advised to park on the south side, exiting to Irvine Ave.
- Residents on the south side of University will be able to turn right on University and right on Irvine Ave.

TO ENTER:
- The best way to return is from Victoria/22nd, turning left on 22nd, left on Santa Ana Ave.

Santa Ana Ave/Red Hill (NB closed from University to Mesa)

TO EXIT:
- Residents on the East side of Santa Ana Ave are advised to park west of Santa Ana Ave.
- Residents on the West side of Santa Ana Ave can turn right on Santa Ana and proceed south

Santa Ana Ave/Red Hill (SB closed from Mesa Dr to Main St (Irvine)

TO EXIT:
- Residents on the East side of Santa Ana Ave will be able to turn right on Santa Ana Ave to Bristol St.

TO ENTER:
- To return to the area, you can arrive on Mesa Dr from Irvine Ave.

Mesa Drive (between Newport Blvd & Santa Ana Ave)

TO EXIT:
- Turn right on Mesa, turn right on Santa Ana Ave

TO ENTER:
- Arrive from Elden and turn right on Mesa (Newport Blvd @ Mesa Drive will be closed until 10:00 am)

Mesa Drive: (Between Santa Ana Ave & Irvine Ave)
Both EB and WB lanes will be open, allowing residents to exit by going towards Irvine Ave, or by turning right on Santa Ana Ave and heading towards Bristol.

THE SDCCU OC 2023 marathon and OC half marathon

ROAD CLOSURE NOTICE

Sunday
May 7, 2023 | 4am-12 pm

Dover Shores/Irvine Ave. - List of Closures

STREET CLOSED	DIRECTION	FROM	TO	CLOSED
Dover Dr	NB	Coast Highway	Castaways Ln/16th St	4-8:50 am
Westcliff Dr ®	Both	Dover Dr	Santiago Dr	4-9:30 am
Santiago Dr ®	Both	Westcliff Dr	Galaxy Dr	4-9:30 am
Galaxy Dr ®	Both	Santiago Dr (South)	Santiago Dr (North)	4-9:45 am
Santiago Dr ®	Both	Galaxy Dr (North)	Irvine Ave	4-9:45 am
Irvine Ave	NB	Santiago Dr	University Dr	4-10:30 am

STREET CLOSED		CLOSED*
Polaris Dr	No entry/exit*	4-9:45 am
Westwind Way	No entry/exit*	4-9:45 am
Morning Star Lane	No entry/exit*	4-9:45 am
Evening Star Lane	No entry/exit*	4-9:45 am
North Star Lane	No entry/exit*	4-9:45 am
Blue Gum Lane	No entry/exit*	4-9:45 am
Grove Lane	No entry/exit*	4-9:45 am

East Side Costa Mesa - List of Closures

STREET	DIRECTION	FROM	TO	CLOSED
University Dr/Del Mar	WB	Irvine Blvd	Santa Ana Ave	5-10:30 am
Santa Ana Ave	NB	University Dr	Mesa Dr	5-10:15 am
Newport Blvd	NB	Del Mar	Mesa Dr	5-10:15 am
Newport Blvd	SB	Bristol St	Fair Dr	5-10:15 am
Fair Dr exit from 55	SB	55 Costa Mesa Fwy	Fair Dr	5-10:15 am
Mesa Dr	WB	Santa Ana Ave	OC Fair & Event Center	5-10:15 am

Contact Us
e: traffic@ocmarathon.com **p:** 949-393-9580

Interactive Maps
Visit OCMarathon.com! Click on Race Weekend and then road closures for interactive maps

OC Marathon Road Closures
Newport Beach Resident Notification Sunday, May 7, 2023

Corona Del Mar Residents
The areas around Corona Del Mar will be heavily impacted 4 am-7:45 am.

To Exit:
- Consider leaving before 4 am
- If you need to leave between 4-7:45 am, please park east of Orchid Ave and take Coast Highway west to MacArthur Blvd and then north to the 73 freeway.

To Enter:
- Coast Hwy – East bound traffic from Avocado Ave to Orchid Ave will be closed from 4:00-7:30 am. If you need to return to the area during these times, please approach from the south from Newport Coast Drive and enter from Poppy or Poinsettia.

NO PARKING:
Please note there are several streets with NO PARKING on Saturday, May 6 at 11:30 pm through Sunday, May 7, 2023! You will be towed! No Parking signs will be placed prior to the event!

STREET NAME	FROM	TO
Orchid Avenue	PCH	Ocean Blvd
Ocean Blvd	Orchid	Carnation
Carnation	Ocean Blvd	Seaview
Seaview Ave	Carnation	Marguerite
Bayside Dr	Marguerite	Jamboree

PARKING ALTERNATIVES

LOTS AVAILABLE	AVAILABLE FROM	MOVE BY:
East of Orchid	anytime	
Five Crowns	Saturday after 11:30 pm	Sunday, 8:30 am
Sherman Library	Saturday after 10:00 pm	Sunday 9 am
CDM State Beach*	Saturday after 5:00 pm	Sunday, 10 am

Use code #CM1K91 at meter to avoid citation

Balboa Island/Promontory Point/Linda Isle/Harbor Island Residents
These areas will be heavily impacted from 4 am - 8:10 am.

To Exit/Enter:
- Balboa Island residents can exit/enter via Balboa Island Ferry, beginning at 5am.
- Promontory Point residents can exit/enter via Promontory Drive.
- Harbor Island – access will be restricted as Bayside is closed.
- Linda Isle – access will be restricted as Bayside is closed.

Newport Center & Fashion Island

STREET	DIRECTION	FROM	TO	CLOSED
Newport Center Dr Loop	Both	Newport Center Dr	San Nicolas Dr	2 am -8:30 am
San Joaquin Hills Rd	EB	Santa Rosa Dr	MacArthur Blvd	4 am -8:30 am
San Nicolas	Both	Newport Center Loop	Avocado Ave	2 am -8:30 am
Avocado	Both	San Miguel Drive	San Joaquin Hills Rd	2 am -8:30 am
Newport Center Drive*	Both	Newport Center Loop	Civic Center	2 am -8:30 am
E. Coast Hwy*	EB	Dover Dr.	Bayside Drive	Sat.10 pm - Sun. 2 pm

* Eastbound is still open, but down to one lane!

Corona del Mar, Balboa Island, Promontory Point, Linda Isle and Harbor Island

STREET	DIRECTION	FROM	TO	CLOSED
MacArthur Blvd.	SB	San Joaquin Hills Rd	E. Coast Hwy	4-7:40 am
Coast Hwy	WB	MacArthur Blvd	Avocado Ave	4-7:45 am
Coast Hwy	EB	Avocado	Orchid Ave	4-7:45 am
Orchid Ave	Both	East Coast Hwy	Ocean Blvd	4-7:45 am
Ocean Blvd	Both	Orchid Ave	Carnation Ave	4-7:45 am
Seaview Ave	Both	Carnation Ave	Marguerite Ave	4-8:15 am
Carnation Ave	Both	Ocean Blvd	Seaview Ave	4-8:15 am
Marguerite Ave	Both	Seaview Ave	Bayside Dr	4-8:15 am
Bayside Dr	Both	Marguerite Ave	Jamboree Rd	4-8:54 am
Jamboree Rd	NB	N. Bay Front	E. Coast Hwy	4-7:45 am
Bayside Dr	EB	Jamboree Rd.	E. Coast Hwy	4-8:45 am

LEGEND:
No Parking, please refer to parking alternatives.

* The above reopening times are calculated on the last runner passing that location. The actual reopening for vehicle traffic may require an additional 15 to 20 minutes to remove barricades and cones.

DIRECTION:
WB - West Bound Traffic
SB - South Bound Traffic
EB - East Bound Traffic
NB - North Bound Traffic
Both - Both sides of Traffic

Contact Us
e: traffic@ocmarathon.com **p:** 949-393-9580

Interactive Maps
Visit OCMarathon.com! Click on Race Weekend and then road closures for interactive maps

FIRST AID/EMERGENCY MEDICAL RESPONSE

Medical Service Providers

- Medical & Safety Inc (MSI) - Medical Stations at start line, on course, finish line medical tent.
- Care Ambulance – EMT services and ambulance transport in Costa Mesa, Irvine, and Santa Ana
- Costa Mesa Fire & Rescue Department – Paramedic services and ambulance transport services in Costa Mesa and OC Fair & Event Center property (Finish Line and surrounding parking lot)
- Newport Beach Fire Department – Paramedic services and ambulance transport in Newport Beach (Start line, course medical stations 7.5 & 12)
- Orange County Fire Authority – Paramedic services in the cities of Irvine and Santa Ana

Paramedic Level Response providers:

- Newport Beach Fire Department
- Costa Mesa Fire Department
- Orange County Fire Authority for Irvine and Santa Ana (OCFA)

Other Personnel

- Medical Services Director – Tim Vasin
- Runner Liaison – Info Booth

Weekend Schedule

Friday (OC Lifestyle & Fitness Expo)

4:00 – 8:00 pm – If medical services are needed, MSI is on site setting up for race day

Saturday (Kids Run OC, OC 5K, OC Lifestyle & Fitness Expo, Live Band)

OC Lifestyle & Fitness Expo

10:00 am – 5:00 **–** If medical services are needed, MSI is on site setting up for race day

Kids Run

6:00 am – 2 EMTs from MSI assigned to the KROC medical tent

7:30-12:00 noon – 4 EMT's from MSI on the course. 2 EMT's on a cart located at the main medical tent. 2 EMT's on a cart at the kids start/finish line.

**** If someone needs medical assistance during the Kids Runs – call "Medics" on Venue Radio Channel 1 until you hear confirmation that medical has heard your request. Inform them of your location.*

OC 5K Run

4:30 – 6:30 pm –MSI will provide 5 EMT's for the 5K run (2-EMT's on a cart at OCC, 2 EMT's on a cart at main medical tent, 1 EMT staffing the main medical tent)

****If someone needs medical assistance during the OC 5K run – call "Medics" on Venue Radio Channel 1 until you hear confirmation that medical has heard your request. Inform them of your location.*

6:30-7:30 pm – MSI will keep 2 EMT's with cart for coverage for the remainder of the Expo and live band performance. EMT's will stage at main medical tent.

Sunday (Marathon, Half Marathon)

COURSE STAFFING SCHEDULE- *NEWPORT BEACH SECTION*

5:00 am	MSI EMT'S staged at medical station mile 7.5 and check in with section commander
5:30 am	Newport Beach Fire Paramedic Rescue ambulance staged at medical station mile 7.5
5:30 am	MSI EMT's staged at medical station mile 12 and check in with section commander
6:00 am	Newport Beach Fire Paramedic Rescue ambulance staged at medical station mile 12
10:00 am	All Newport Beach Fire Paramedic Rescue ambulances finished

COURSE STAFFING SCHEDULE- *COSTA MESA/SANTA ANA SECTION*

6:00 am	MSI EMT's staged at medical station mile 15 and check in with section commander**
6:30 am	MSI EMT's staged at medical station mile 20 with cart and check in with section commander
6:30 am	Care ambulance staged at medical station mile 20
7:00 am	MSI EMT's staged at medical station mile 24 and check in with section commander
7:00 am	Care ambulance staged at medical station mile 24
13:00	All Care ambulance units finished
10:00 -13:00	MSI EMT's and Care ambulances disperse to finish line as last runners pass through each respective medical station.

2:00 pm or earlier - All runners should be finished.

START LINE & MAIN MEDICAL TENT (FINISH LINE) STAFFING SCHEDULE

4:30 am	MSI EMT staged at start line medical station (location is on Newport Center Drive, just behind the UPS Runners Gear Trucks)
5:30 am	All MSI staff & volunteers report to main medical tent (OC Fair & Event Center)
7:30 am	Two Care ambulances staged at designated parking location (Adjacent to main medical tent)
7:30 am	1 Costa Mesa Fire paramedic team staged adjacent to main medical tent (CMFD ambulance staged at designated ambulance parking location)
7:45am	All 3 Costa Mesa Fire paramedic teams staged adjacent to main medical tent
13:00	Care ambulances finished
13:00	Costa Mesa Fire Paramedic teams finished

SUNDAY STAFFING

Start Line

- MSI First Aid Station staffed with EMT (location is on Newport Center Drive, just behind the UPS Runners Gear Trucks) (see start line map)
- Newport Beach Fire Department Paramedic rescue ambulance stationed at Fire Station located on Santa Barbara Dr./Jamboree

Main Medical Tent (at OC Fair & Event Center) will be staffed by MSI with:

- 1 Nurse
- 10 Emergency Medical Technicians (EMTs).
- 2 Care Ambulances with 2 EMT's each
    - As the event progresses, ambulances assigned to the Costa Mesa On Course Medical Stations will be re-assigned as needed to the Main Medical Tent.
- 1 Shortwave Radio Operator
    - The Finish line radio operator will have a finish line race radio and will be listening for medical calls made by various crewmembers and alert Medical Services Director (Vasin) if medical treatment is needed.
    - Only bib # or participant data will be communicated over the radio system due to HIPAA regulation.
    - Will work with Runner Liaison on locating "lost runners" (see Lost Runners Section)
    - Will have direct contact with lead bikes via MCC
    - Will have direct contact with SAG Vehicles
- Costa Mesa Fire Department will have 6 paramedics and 3 EMT's on carts which will cover all incidents on the OC Fair & Event Center property outside of the Main Medical Tent.
- MSI will have 1 cart at OC Fair.

On-Course Medical Stations will be staffed by MSI with:

- 1 Newport Beach Fire Paramedic Rescue ambulance with 2 paramedics (medical station mile 7.5 & 12) and 1 Care Ambulance staffed with 2 EMTs (medical stations 20, 24).
    - Assigned personnel at the on course Medical Station will act as first responders to assess all medical situations.
    - Care Ambulances assigned to on course Medical Stations (20, 24) are part of a roving deployment. They will initially be assigned to an on course Medical Station but may be re-assigned to respond to medical aids throughout the Costa Mesa/ Irvine/Santa Ana sections of the course and to provide bls patient treatment and ambulance transport.
- 1 Shortwave Radio Operator will have direct contact with:
    - all SAG Vans (can contact SAG vans to get status on last runner/walker if needed)
    - Course Directors
    - Marathon Command Center
    - Other Medical Tents

Shortwave (HAM) Radio Operator Locations

1. Main Medical (Finish Line) (Patti,AD6OH and Greg, K5MGH)
2. Marathon Command Center Newport Beach ((Heiko AD6OI)
3. Marathon Command Center Costa Mesa Mesac Chief Radio Officer
4. SAG 1 (Mesac group)
5. SAG 2 (Mesac group)
6. SAG 3 (Mesac group)
7. *All on-course medical aid stations have a course radio*

AED Course locations

Automatic External Defibrillators (AED) will be distributed throughout the course.

- All Care ambulances have AED's.
- Five (5) additional AED's will be located at the following course section locations:
  - Section #2 - Water station mile 5.5 (Bayside Dr and Marine Ave/Jamboree)
  - Section #2- Water station mile 9 (Santiago Dr. and Pescador Ln)
  - Section #4- Water station mile 18 (Segerstrom High School)
  - Section #5- Water station mile 21 (Moon Park)
  - Section #5 – Water station mile 23 (Mesa Verde Dr E and Tahiti Dri)

The respective Captain for the designated AED water station will be responsible for the deployment and use of the AED. If an AED is used, the Medical Services Director (BC Vasin) shall be immediately notified via the race radio Channel 1. The person making the notification will ask for "medical director" on Channel 1, followed by their respective water station mile number. For example: "medical director from water station mile 7.5 captain"…

After each designated AED water station closes, the respective water station Captain shall return the AED to the MCC.

Marathon Command Center (MCC) Location and Contacts

Medical Services Director – Tim Vasin 714-473-4014

Newport Beach MCC Location

Newport Beach Police Department
870 Santa Barbara
Newport Beach, CA

OC Marathon Rep (SOARA)	Heiko	(949) 421-7910
JCL Rep	Lindsey Bravo	909-282-2667
Newport Beach Police Department	Sergeant Corey Wolik	714) 300-5195
Newport Beach Fire	Battalion Chief Phil Puhek	949-295-5817

Costa Mesa/Santa Ana/Irvine MCC Location

Costa Mesa Police Department (Emergency Operations Center)
99 Fair Drive
Costa Mesa, CA 92626.

OC Marathon Rep (MESAC)	Ashley Fisher	714-719-8538
JCL Rep	Karen Hester	714.357.6630
Costa Mesa PD		
Costa Mesa Fire Department	Captain Taylor Voss	(626) 319-5670
Care Ambulance	Vishal Raj	714)469-9433
MSI (at Main Finish Line)	Jeff Broadstrom	(562) 217-8397
City of Santa Ana	Amber Campos	(714) 380-0700
Costa Mesa Public Works	Ronald	714-754-5173
OC Sheriff Department		

MEDICAL STATION LOCATIONS

On Course Medical Station Locations

Mile	Intersection/Location	MCC Jurisdiction	Transport:
Mile 7.5	Castaways Park	Newport Beach MCC	Newport Beach Fire
Mile 12	Irvine Avenue	Newport Beach MCC	Newport Beach Fire
Mile 15	Sunflower/Anton	Costa Mesa MCC	Costa Mesa Fire and Care
Mile 20*	Segerstrom Ave/Croddy Way *MSI Has cart available for SART	Costa Mesa MCC	OCFA and Care
Mile 24	Tanager Drive / Hummingbird	Costa Mesa MCC	Costa Mesa Fire and Care
5K	MSI has cart at OCC	Costa Mesa MCC	Costa Mesa Fire and Care

Main Medical Station

Mile	Intersection/Location	MCC Jurisdiction	Transport:
Finish Line	OC Fair 88 Fair Drive Costa Mesa, CA	Costa Mesa MCC	Costa Mesa Fire and/or Care

911 Activation / Transports

Incidences that on course medical personnel feel are beyond the scope of treatment available at an On Course Medical Station are to be made as a 911 emergency notification.

911 notification may be made by one of two methods.

1. *Via Race Radio* – through Medical Channel 1. Announce "medics needed". Wait for response from Medical Services Director. After you receive a response, give exact location medics are needed on the course. Medical Services Director will notify the appropriate agency for medic response. When notified, Costa Mesa, Newport Beach, or OCFA Fire will then handle the situation as a normal emergency call and dispatch accordingly.
    a. In this case, persons such as water stations, captains or section commanders will call Medical Services Director on Channel 1 and he will dispatch as necessary

2. *Via cell phone*
    a. In this case, the 911 call might be made by a volunteer, medical station, bystander, etc. If the call is made by a OCM Crew member, or a OCM Crew member knows about it, please relay the call to the Medical Services Director on Channel 1 so we can keep track of all marathon related calls. When making contact with the Medical Services Director, please have the runner bib# available.

If patient is transported:

- ***With a non life threatening issue***
    - *Medical Services Director (Battalion Chief Tim Vasin) will contact Runner Liaison (Maria Z) to report which hospital the runner was transported to.*
    - *Runner Liaison will call the emergency contact to inform them the runner was transported with a non life threatening injury to XXX hospital.*
- *With a life threatening issue:*
    - *Medical Services Director (Battalion Chief Tim Vasin) will contact Runner Liaison (Maria Z) to report which hospital the runner was transported to.*
    - *Runner Liaison will contact Race Director Gary Kutscher at the finish line, who will then contact the family.*
- *In all cases, Runner Liaison should check with the UPS Runners Gear Trucks to see if they have a bag. If they do, please take the bag and keep it at the medical tent. It should be turned into the OC Marathon office/staff.*

SAG VANS – NON EMERGENCY TRANSPORT TO FINISH LINE

- Qty 3 15-passenger Support & Gear (SAG) Vans will be available for **NON** emergent transport. SAG vans will be on radio and can be reached by water station volunteers, medical stations, MCC, etc.
    - To request transportation, call SAG Group via Channel 2 or 3 on the Radio and be prepared with the closest mile number, or water station number and/or intersection.
    - SAG driver will report bib number picked up to Runner Liaison, Maria Z

IN THE CASE OF MAJOR INJURY OR DEATH – FAMILY PROTOCOL

1. Once the runner has been identified and the emergency contact information is obtained, Gary Kutscher will call the emergency contact to inform them of the status of the runner, sharing ONLY that the runner is being transported, no condition should be shared. They will provide phone numbers to call to determine which hospital the runner is being transported to.

    a. If contact is made and the <u>emergency contact is AT the race</u>, Gary will meet the emergency contact at the medical tent and inform the contact of the situation.
    b. If contact is made and the <u>emergency contact is NOT at the race</u>, Gary will inform the contact the runner is being transported. (provide phone numbers below.)
    c. <u>If you do not have emergency contact information</u> – make sure the medical tent has indicated no contact information, so when family/friends come looking, we have indication that was the runner.

2. **Staff Guidelines/Script for calls**
    a. "Runner name" has listed you as a contact in case of emergency during the OC Marathon. "Runner name" is being transported by ambulance to XX.

IN THE CASE OF MAJOR INJURY OR DEATH – MEDIA PROTOCOL

1. Key people that must be notified of major injury or death:
    a. Medical Services Director – Tim Vasin ***714-473-4014***
    b. OC Marathon Race Director – Gary Kutscher 714-330-8048
    c. OC Marathon Event Director – Vicki Wintrode (714) 321-7035
    d. Race Management – Jodi Hoose 714-658-3426
    e. Race Management – Lisa Scolman 760-420-2021

2. Gary Kutscher is the only person authorized to speak on behalf of The OC Marathon to the media in the case of a major injury or death of a race participant.
    i. Gary Kutscher
    ii. 714-330-8048

3. MSI, and Care Ambulance will notify their entire Medical Aid team that no statements or communication with the media should be made.

4. In the event of any non-race related emergency that could potentially affect the race (i.e. forest fire in local mountains, high winds, vehicle accident, etc.) all media inquires should be directed to the appropriate city agencies in which the incident occurs.

5. All *Medical Related* Protocol Questions will be answered by the Medical Services Director (BC Vasin). However, Gary Kutscher should be aware and/or request the Medical Services Director to make the comments, if needed.

It is advised that all key city staffs involved with the race be aware of this communication flow. The OC Marathon will advise all the race teams and volunteers of the need to direct all media inquires to Gary Kutscher based upon this protocol.

RUNNER IDENTIFICATION

For tracking purposes, all runners shall be identified by their bib numbers. At no time will the medical personnel, SAG, HAM Radio, or any volunteer provide runner condition information to a family member.

Only bib #'s may be verified as (for example)

1. Bib #355 Checked in at main medical
2. Bib #355 Checked in at mile 6.
3. SAG picked up bib #355.
4. Bib #355 transported.